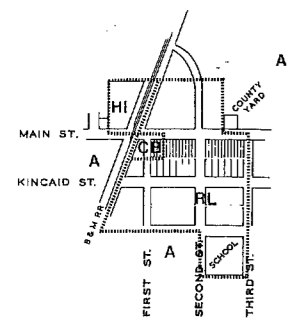
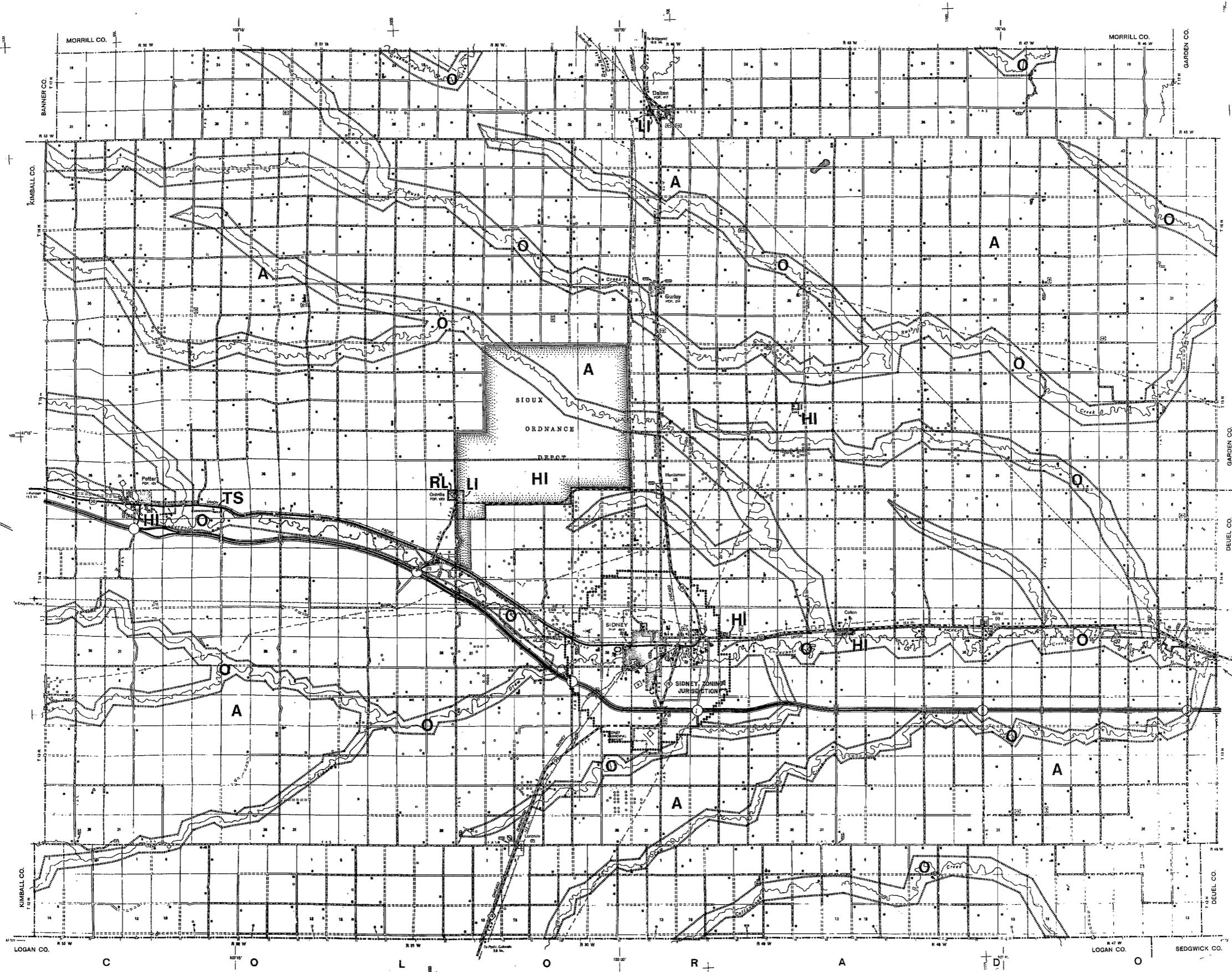


ZONING MAP CHEYENNE COUNTY NEBRASKA

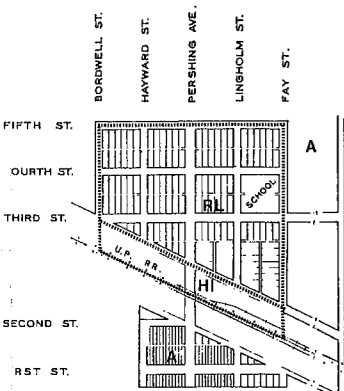
- ZONING DISTRICTS**
- A AGRICULTURAL
 - RE RESIDENTIAL ESTATE
 - RL RESIDENTIAL LOW DENSITY
 - TS TOURIST SERVICE
 - CB COMMUNITY BUSINESS
 - LI LIGHT INDUSTRIAL
 - HI HEAVY INDUSTRIAL
 - O OPEN

Adopted July 1, 1975

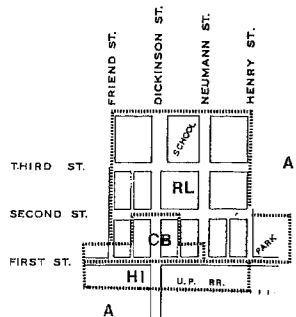
NOTE: THE "O" DISTRICT PARALLELS THE LODGEPOLE CREEK, AND ALL THE OTHER IDENTIFIED STREAMBEDS AND IS 1/4 MILE WIDE ON BOTH SIDES. THE "O" DISTRICT LINES SHOWN HEREON ARE DIAGRAMMATIC ONLY, THEY ARE NOT INTENDED TO BE PRECISE. FURTHERMORE, THE "O" DESIGNATION ASSUMES A FLOOD HAZARD MAY EXIST BASED ON LOCAL KNOWLEDGE. FLOOD PLAIN STUDIES HAVE NOT BEEN DEVELOPED FOR THESE AREAS



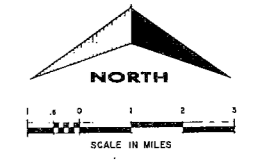
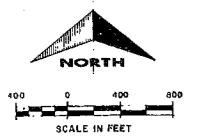
LORENZO



BROWNSON



SUNOL



POPULATION AS OF 1960 U.S. CENSUS
STATE HIGHWAYS CORRECTED TO JULY 1, 1967